



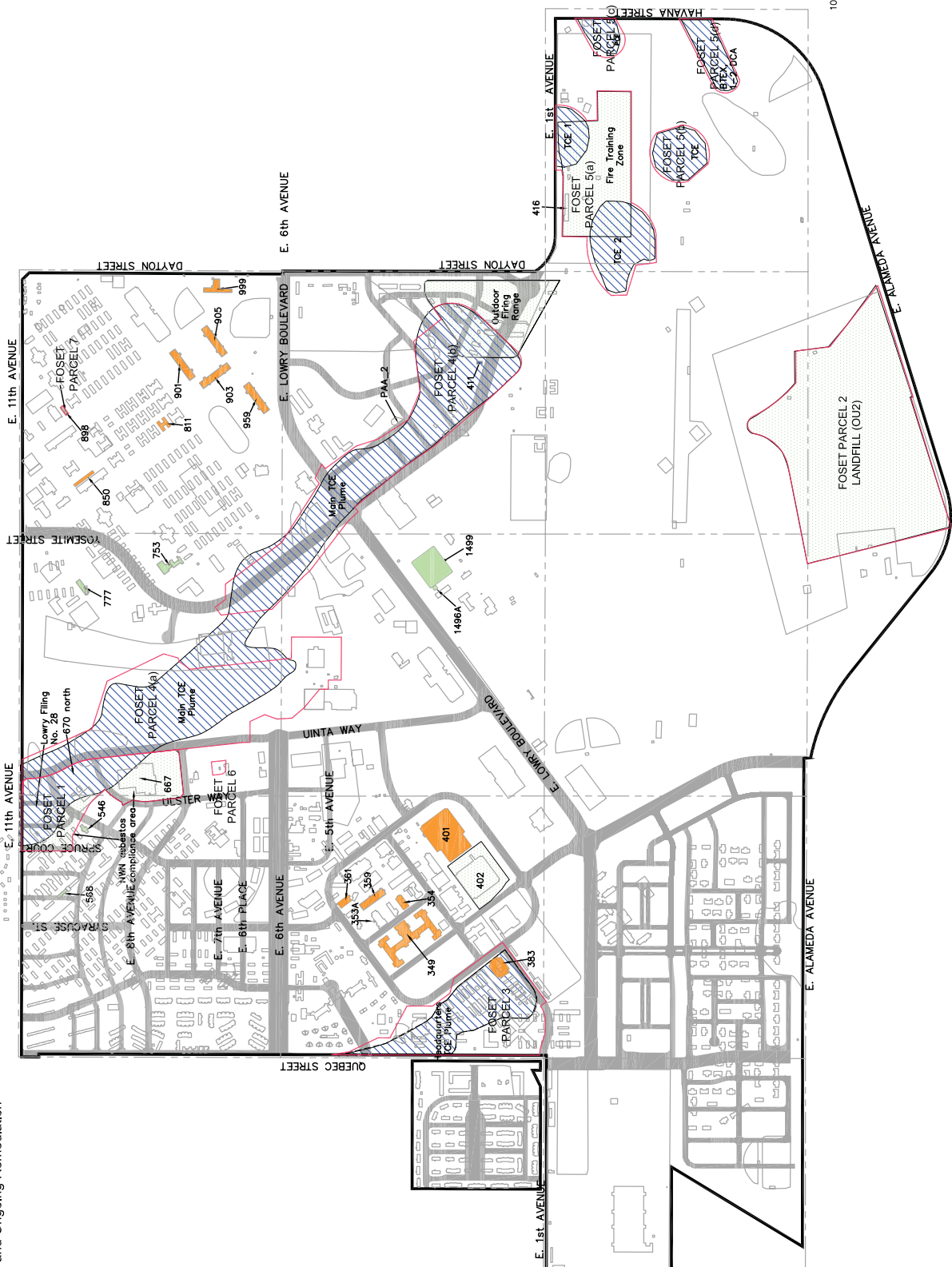


**LEGEND**

-  - GROUNDWATER PLUME ISSUE
-  - SOILS ISSUE
-  - PCB INVESTIGATIONS
-  - SOILS DATA GAP INVESTIGATIONS



SCALE 1" = 1000'

**LOWRY ASSUMPTIONS, LLC**

FIGURE 1-1

**TRANSITION PLAN II**  
ENVIRONMENTAL

DATE ISSUED: MAY 2006  
DRAWN BY: JAB  
CHECKED BY: ADJ  
SHEET NO. 1 OF 1 SHEETS

